

St. Clair County Reapportionment Plan 2021

Prop-1
Submitted by Jay DeBoyer
St Clair County Clerk

Section 1 – District Descriptions

2021 OCT -6 AM 10:22

ST. CLAIR COUNTY
CLERK

District 1

Brockway Township

Clyde Township

Emmett Township

Grant Township

Greenwood Township

Kenockee Township

Lynn Township

Mussey Township

City of Yale

District 2

Burtchville Township

Fort Gratiot Charter Township

City of Port Huron (part) / VTD(s): Port Huron 1, Port Huron 2, Port Huron 3

District 3

City of Port Huron (part) / VTD(s): Port Huron 10, Port Huron 4, Port Huron 5, Port Huron 6, Port Huron 7, Port Huron 8, Port Huron 9

District 4

Kimball Township (part) / VTD(s): Kimball Twp 1

City of Marysville

Port Huron Charter Township

St. Clair County Reapportionment Plan 2021

Prop-1
Submitted by Jay DeBoyer
St. Clair County Clerk

RECEIVED
JAY M. DEBOYER

2021 OCT -6 AM 10: 22

ST. CLAIR COUNTY
CLERK

District 5

East China Township

Kimball Township (part) / VTD(s): Kimball Twp 2, Kimball Twp 3

City of St Clair

St. Clair Township

District 6

Berlin Township

Casco Township

Columbus Township

Ira Township

City of Memphis

City of Richmond

Riley Township

Wales Township

District 7

City of Algonac

China Township

Clay Township

Cottrellville Township

City of Marine City

St. Clair County Reapportionment Plan 2021

Prop-1
 Submitted by Jay DeBoyer
 St Clair County Clerk

RECEIVED
 JAY M. DEBOYER

2021 OCT -6 AM 10:22

Population

District Name	Total Population	Target Population	Variance	Variance %	Compactness Polsby Popper	Compactness Schwartzberg
District 1	22,913	22,912	1	0.005	0.604	0.777
District 2	22,590	22,912	-322	-1.405	0.317	0.563
District 3	21,712	22,912	-1,200	-5.237	0.275	0.525
District 4	23,385	22,912	473	2.065	0.260	0.510
District 5	23,266	22,912	354	1.546	0.355	0.596
District 6	22,881	22,912	-31	-0.135	0.389	0.624
District 7	23,636	22,912	724	3.161	0.416	0.645

St. Clair County Reapportionment Plan 2021

Prop-1
Submitted by Jay DeBoyer
St Clair County Clerk

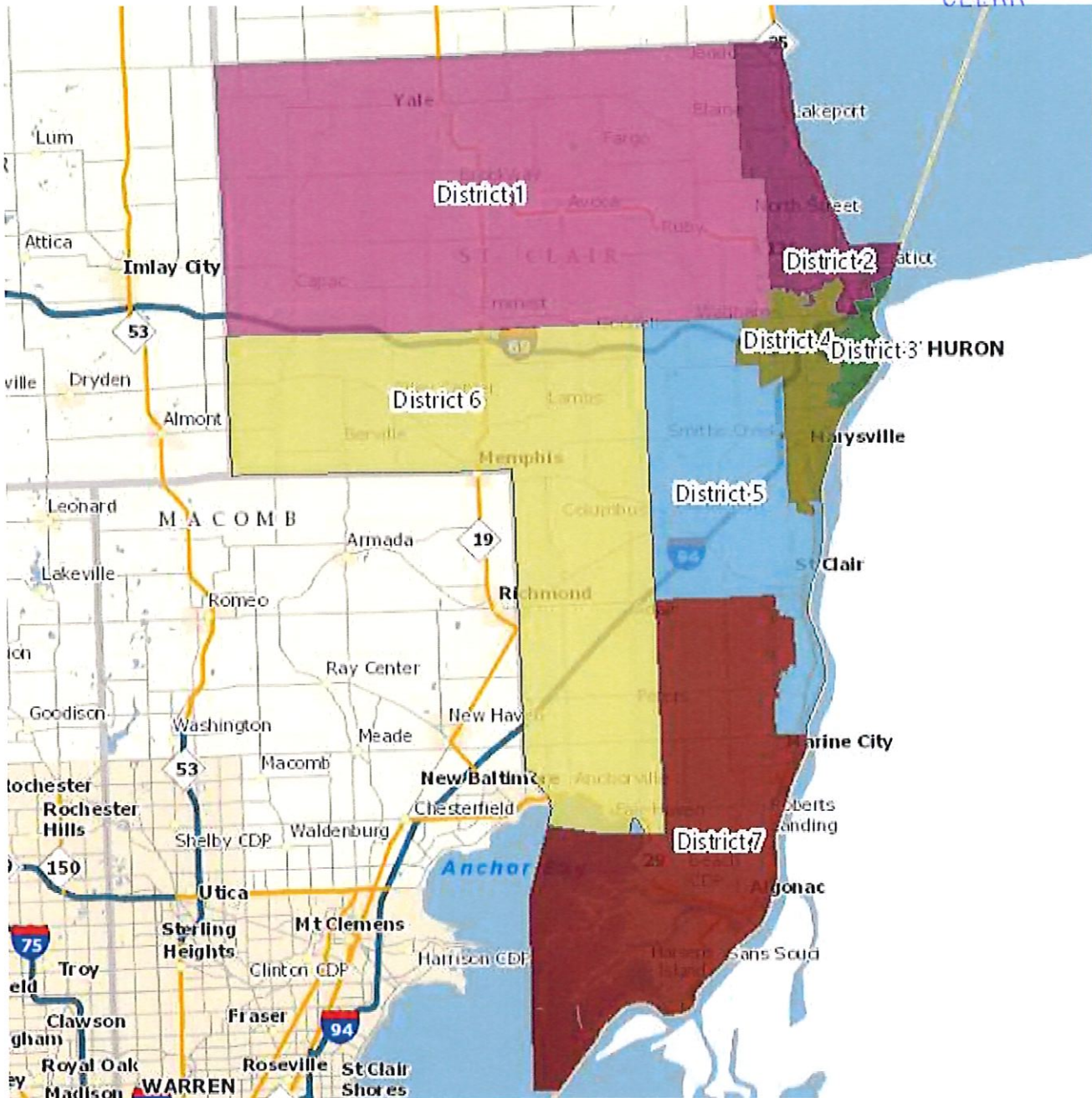
FILED
JAY M. DEBOYER

Section 3 – Maps

2021 OCT -6 AM 10:22

St. Clair County District Map

ST. CLAIR COUNTY
CLERK



St. Clair County Reapportionment Plan 2021

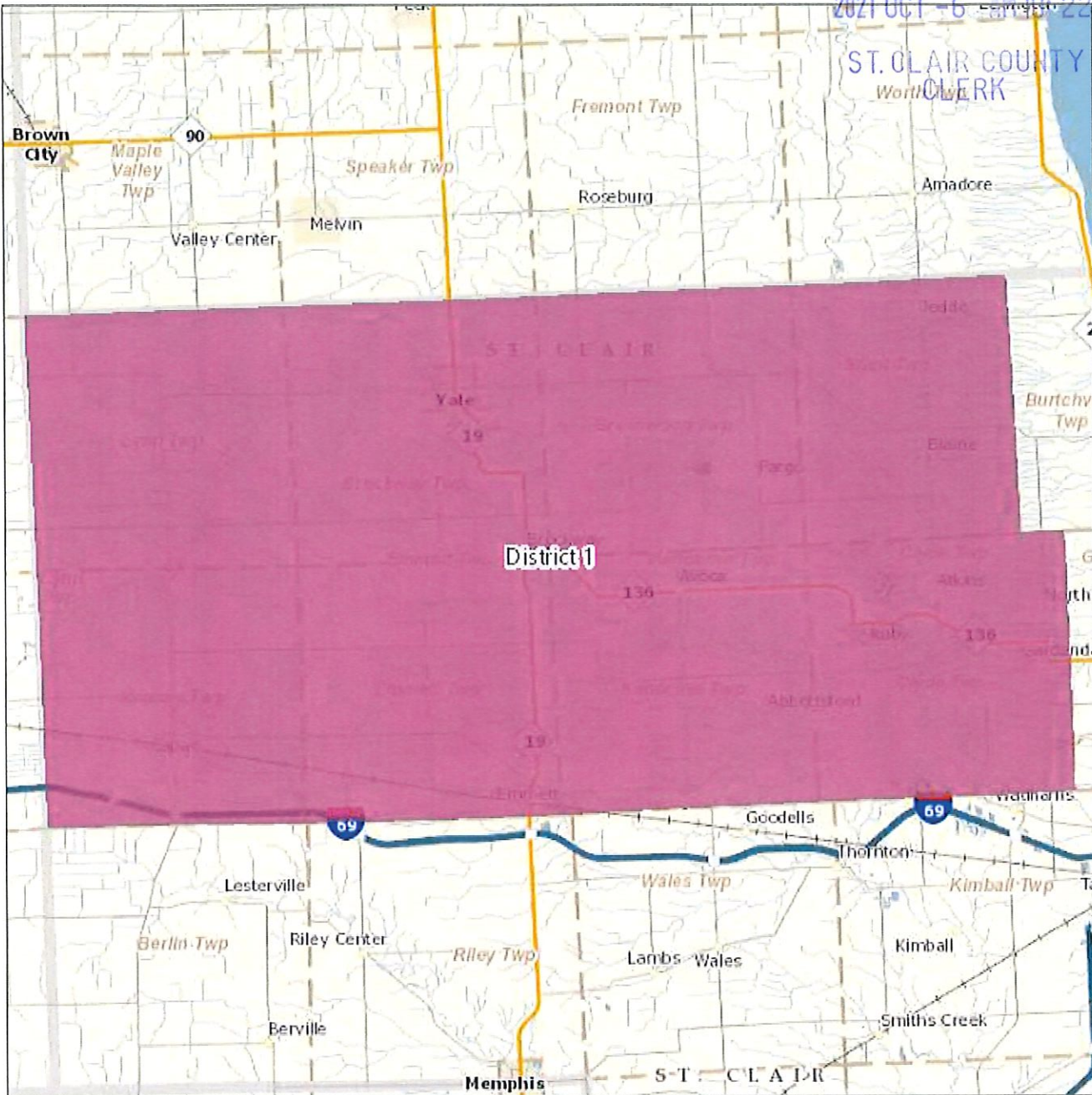
District 1 - population 22,913

Prop-1
Submitted by Jay DeBoyer
St Clair County Clerk

RECEIVED
JAY H. DEBOYER

2021 OCT - 6 AM 10:22

ST. CLAIR COUNTY
CLERK



St. Clair County Reapportionment Plan 2021

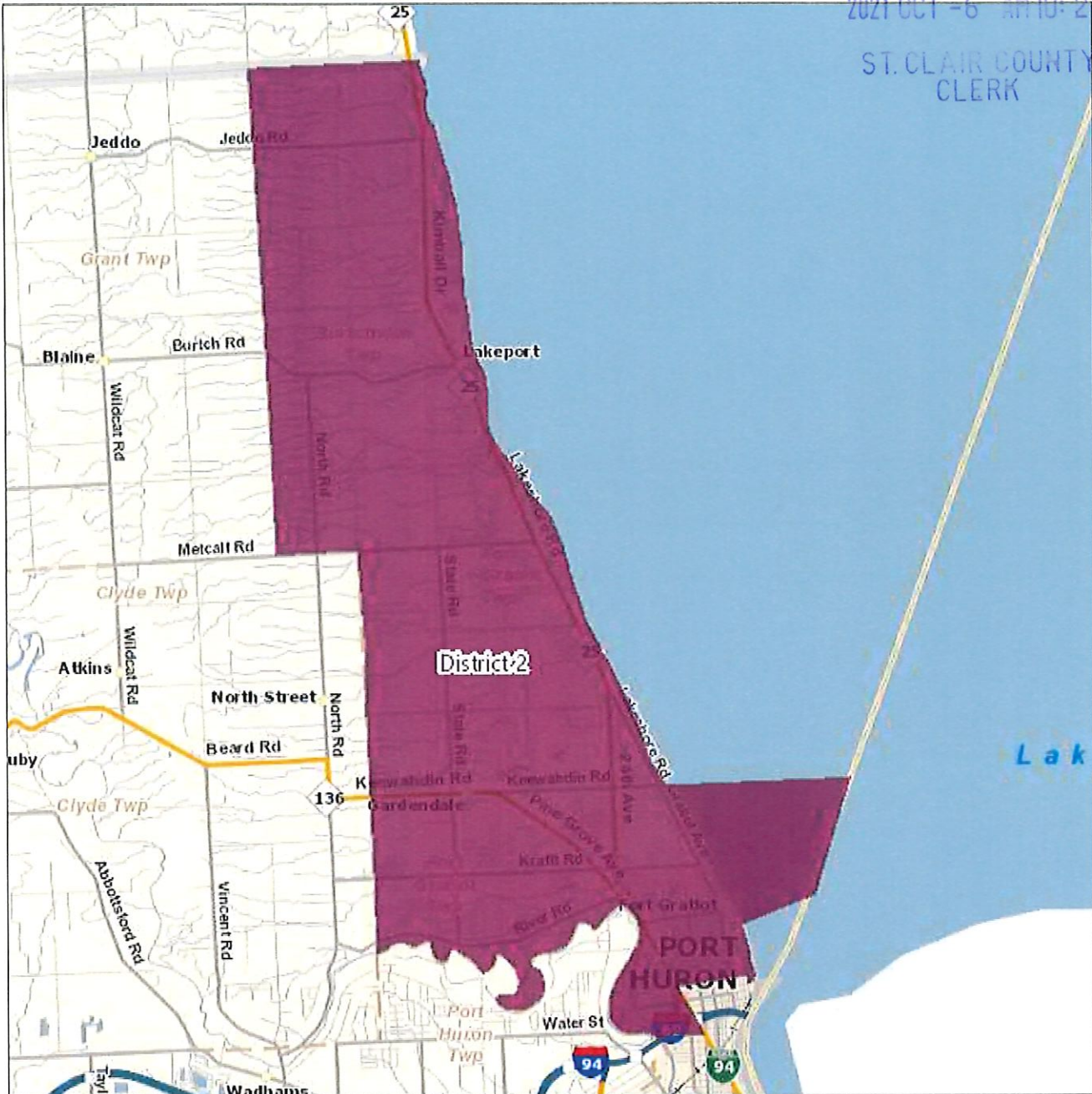
District 2 - population 22,590

Prop-1
Submitted by Jay DeBoyer
St Clair County Clerk

RECEIVED
JAY H. DEBOYER

2021 OCT -6 AM 10:22

ST. CLAIR COUNTY
CLERK



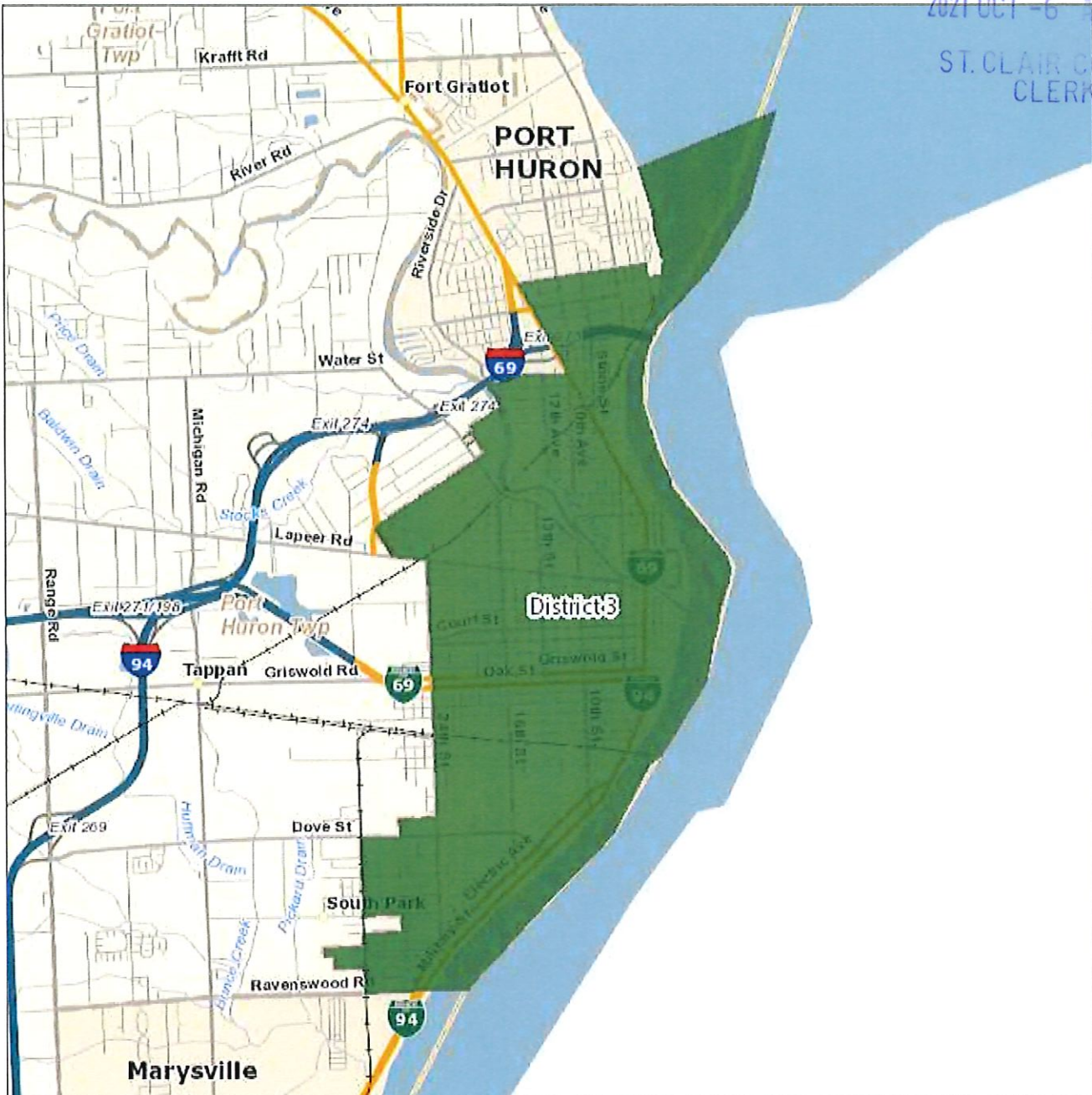
St. Clair County Reapportionment Plan 2021

District 3 - population 21,712

Prop-1
Submitted by Jay DeBoyer
St Clair County Clerk
JAY M. DEBOYER

2021 OCT - 6 AM 10: 22

ST. CLAIR COUNTY
CLERK



St. Clair County Reapportionment Plan 2021

District 4 - population 23,385

Prop-1
Submitted by Jay DeBoyer
St Clair County Clerk
JAY H. DEBOYER

2021 OCT - 6 AM 10: 22
ST. CLAIR COUNTY
CLERK

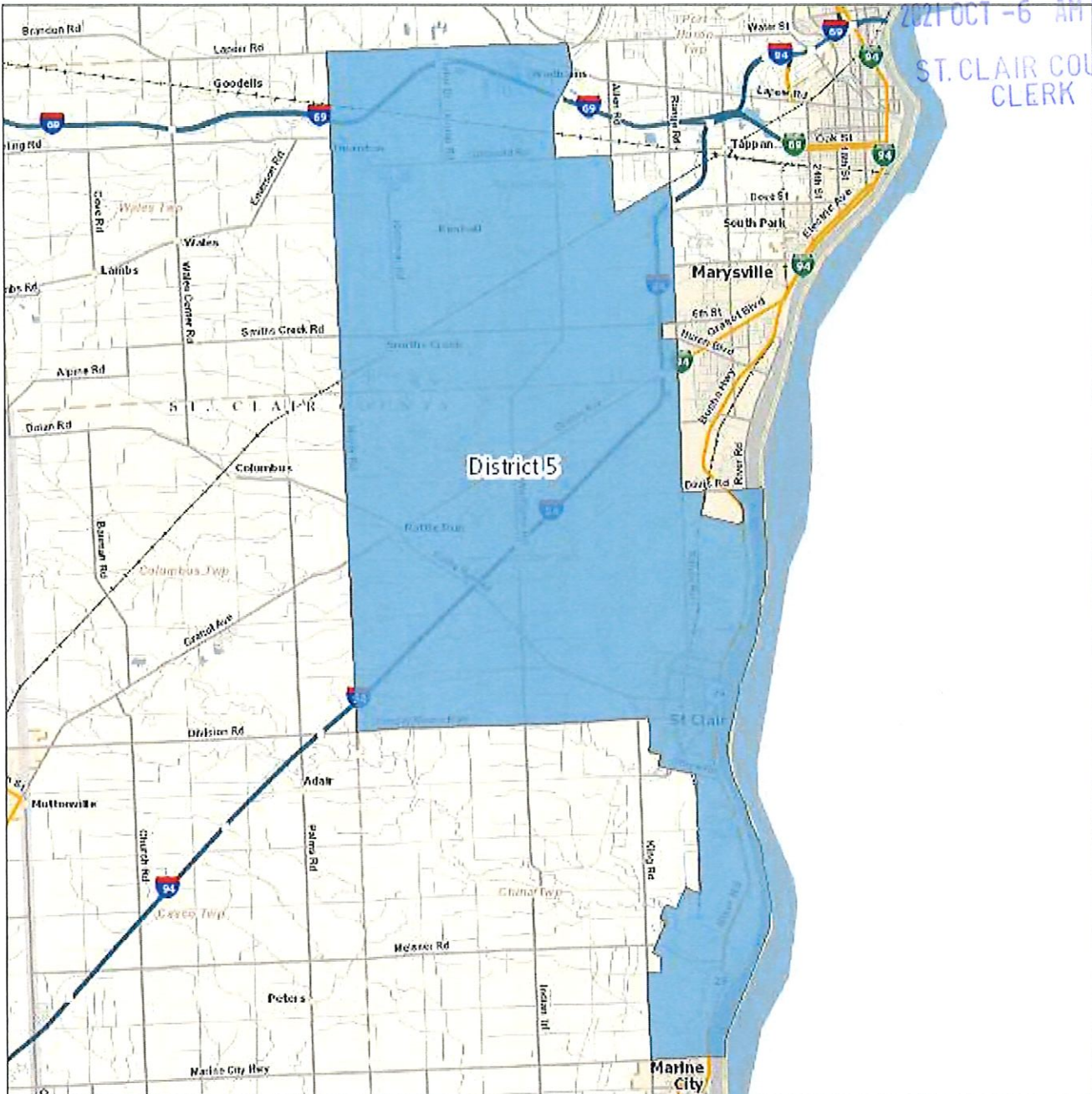


St. Clair County Reapportionment Plan 2021

District 5 - population 23,266

Prop-1
Submitted by Jay DeBoyer
St. Clair County Clerk

JAY M. DEBOYER

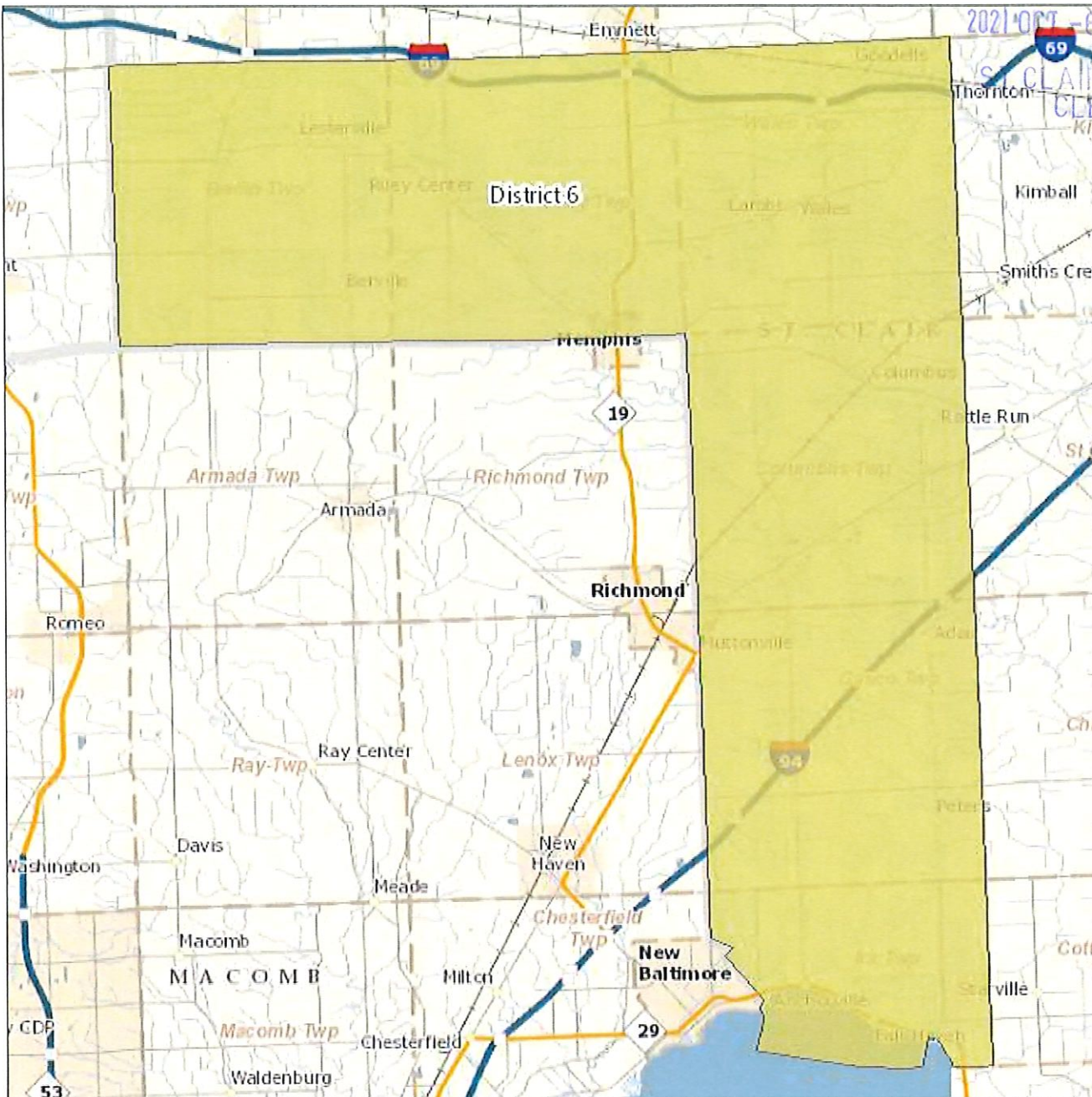


St. Clair County Reapportionment Plan 2021

District 6 - population 22,881

Prop-1
Submitted by Jay DeBoyer
St Clair County Clerk

RECEIVED
JAY M. DEBOYER



St. Clair County Reapportionment Plan 2021

District 7 - population 23,636

Prop-1
Submitted by Jay DeBoyer
St Clair County Clerk

RECEIVED
JAY M. DEBOYER

2021 OCT -6 AM 10: 22
ST. CLAIR COUNTY
CLERK



Total population all districts: 160,383